




### Legend


 Adur District and Worthing Borough

#### Watercourses

 Statutory Main River

 Ordinary Watercourse

0 1 2 3 4 km



Contains Ordnance Survey data © Crown copyright and database right 2023. Contains public sector information licensed under the Open Government Licence v3.0.

## Adur and Worthing Councils SFRA: Watercourses

This document is the property of Jeremy Benn Associates Ltd. It shall not be reproduced in whole or in part, nor disclosed to a third party, without the permission of Jeremy Benn Associates Ltd.